

# Proposed Development, Hallsteads, Dove Holes

Swept Curve Analysis conducted by Morgan Tucker Consulting Engineers Based on drawing JN1469-NWK-002 Rev A dated 09.10.13

UNLESS STATED OTHERWISE, THE DESIGNS SHOWN ARE SUBJECT TO DETAIL SITE SURVEY AND INVESTIGATIONS AND/OR APPROVAL OF THE RELEVANT VARIOUS LOCAL AUTHORITY OFFICERS, STATUTORY UNDERTAKERS, FIRE OFFICERS AND ENGINEERS, THEY ARE PROJECT AND SITE SPECIFIC.  
ALL DIMENSIONS SHOULD BE CHECKED ON SITE.  
ANY DRAWING ERRORS OR DISCREPANCIES SHOULD BE REPORTED TO HJK CONSTRUCTION.  
THIS DRAWING IS THE COPYRIGHT OF HJK CONSTRUCTION.

DRAWING STATUS				
DRAWN BY:	ZM/PHM	DATE:	07.07.21	
SCALE:	1:500@A1			
PRELIMINARY	APPROVED	DATE:		
PRESENTATION	APPROVED	DATE:		
TENDER	APPROVED	DATE:		
CONSTRUCTION	APPROVED	DATE:		



REVISION				
Rev	Notes	Date	Drawn	App

**NOTES**

House Type Schedule		
House type	no.	
2b	2 bed house (HT1) (Detached House 1No)	41
3b	3 bed house (HT2) (Detached House 2No)	29
4b	4 bed house (HT8) (Detached House 2No)	4
1bB	1 bed bungalow (HT4) (Detached House 8No)	3
2bB	2 bed bungalow (HT5) (Detached House 6No)	6
1bAp	1 bed apartment (FT1)	
1bAp	1 bed apartment (FT2)	
Site total		83

- key
- shed
  - visitor parking
  - 1.8m timber screen fence
  - 1.8m double boarded timber screen fence
  - 1.8m pier and panel wall
- Note: for boundary treatments details see dwg 16.28/BT-01

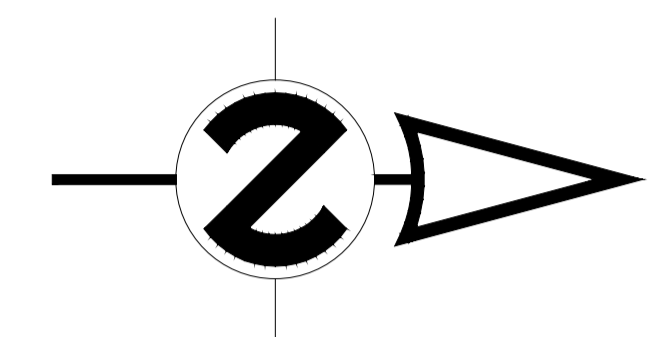
CLIENT

PROJECT  
Proposed Residential Development  
Hallsteads, Dove Holes

DRAWING  
Site Layout as Proposed

PROJECT NO	DRAWING NO	REVISION
21.03	SL-01	A



Site Layout as Proposed